

Urban Planning Tool

Sreenithi G¹ and Dr. M. Praneesh²

Student, Department of Computer Science with Data Analytics¹

Assistant Professor, Department of Computer Science with Data Analytics²

Sri Ramakrishna College of Arts & Science, Coimbatore, Tamil Nadu, India

Sreenithi902@gmail.com

Abstract: *Urban planning is a critical component of sustainable city development, yet traditional planning methods often lack efficiency, transparency, and citizen participation. With the rapid expansion of urban areas, it is essential to integrate technology-driven solutions that foster an inclusive and responsive approach to city governance. The Urban Planning Tool is a web-based platform designed to bridge the gap between local authorities and citizens, ensuring a collaborative urban development process.*

This system empowers residents to actively engage in urban governance by reporting real-time infrastructure issues such as potholes, drainage problems, and damaged public utilities. The platform provides a citizen interface for submitting geo-tagged reports with images and descriptions while offering an administrative dashboard for city officials to track, categorize, and resolve reported problems. Additionally, the tool incorporates a community-driven voting mechanism, enabling citizens to express their opinions on proposed urban projects and development initiatives.

Beyond facilitating direct communication between the public and authorities, the system ensures transparency and accountability by displaying issue statuses, voting results, and resolution progress in real-time. The integration of data analytics, geospatial mapping, and automation enhances decision-making, helping urban planners allocate resources more efficiently. Features like automated notifications, user authentication, and AI-driven insights further optimize the system's usability and impact.

The Urban Planning Tool is designed to be scalable, adaptable, and accessible across various urban environments. It supports mobile compatibility, ensuring users can report issues and participate in urban decision-making from any location. Future enhancements may include AI-powered predictive analytics, GIS-based spatial analysis, and historical trend tracking, further strengthening the system's role in proactive city management.

By leveraging modern technology, civic engagement, and data-driven governance, this project promotes a more inclusive, efficient, and participatory approach to urban planning, contributing to the vision of smart cities that evolve based on community needs and insights.

Keywords: Urban planning

I. INTRODUCTION

Urban planning plays a crucial role in shaping sustainable and efficient cities. With the rapid growth of urban areas, it is essential to have a system that enables citizens to report infrastructure issues, participate in decision-making, and provide feedback on urban development projects. However, traditional methods of urban planning often suffer from inefficiencies, lack of transparency, and limited citizen participation. These challenges hinder effective governance and slow down the resolution of critical urban issues, making cities less responsive to the needs of their residents.

To address these issues, technology-driven solutions are needed to create a more interactive and inclusive urban planning process. The Urban Planning Tool is a web-based platform designed to bridge the gap between citizens and urban authorities by allowing real-time problem reporting and community engagement through a voting system. This tool leverages digital innovation to foster a more transparent,



participatory, and responsive urban governance framework.

By integrating digital solutions, this project aims to create a smarter and more sustainable approach to urban management. This document provides an in-depth discussion of the project's objectives, scope, and overall structure. It explores how the system can enhance civic engagement and improve decision-making in urban development by providing a centralized, efficient, and transparent mechanism for communication between citizens and governing bodies.

1.1 AN OVERVIEW

The Urban Planning Tool is an innovative web-based application designed to empower citizens by allowing them to report urban issues such as potholes, drainage problems, and damaged public infrastructure. This system fosters community-driven decision-making by integrating an interactive polling feature where administrators can create and manage voting polls on proposed urban projects. This allows citizens to express their opinions and influence urban development initiatives actively.

The system comprises two core components:

1. Citizen Interface:

- A user-friendly and intuitive platform designed for easy access and interaction.
- Residents can submit issues by providing descriptions, images, and geolocations.
- Citizens can also participate in community polls and express their opinions on planned urban projects.
- The platform ensures transparency by displaying reported issues, their resolution statuses, and voting results.

2. Admin Dashboard:

- A secure, dedicated interface for city planners and administrators.
- Allows officials to monitor user-reported problems, categorize them, and track resolution progress.
- Administrators can create and manage public voting polls on urban development projects.
- The dashboard includes analytics and reporting tools for data-driven decision-making.

The system records all reported issues, responses, and voting results, ensuring accountability and clear documentation. This transparent and real-time data-driven approach strengthens public trust in local governance and enables efficient urban management.

By leveraging modern technology, this tool provides a streamlined, interactive mechanism for tracking urban issues and enabling collaborative urban planning. The platform ensures that the voices of citizens are heard, and that government actions align with the community's needs and priorities.

1.2 OBJECTIVES OF THE PROJECT

The primary objectives of this project are:

- To facilitate direct communication between citizens and urban planners:
- The system provides an easy and efficient platform for reporting urban infrastructure issues and sharing feedback.
- Ensures a direct channel for real-time communication between residents and city officials.
- To provide a centralized platform for reporting urban infrastructure issues:
- Citizens can log in and submit problems with relevant details, including descriptions, locations, and images.
- Ensures that reported problems are documented, categorized, and easily accessible for follow-ups.
- To enable community participation in urban planning through voting mechanisms:
- Administrators can create voting polls for proposed urban development projects.
- Citizens can vote on proposed initiatives, influencing decision-making processes.
- To enhance the efficiency of problem resolution by ensuring quick responses from the authorities:
- Enables officials to track reported issues, prioritize responses, and resolve critical problems efficiently.



- Uses data-driven insights to allocate resources effectively and optimize urban planning strategies.
- To promote transparency and accountability in urban management:
- All reported issues, votes, and responses are recorded and publicly accessible.
- Prevents discrepancies in decision-making and fosters trust in local governance.
- To support data-driven decision-making:
- Analyzing trends in reported issues and voting patterns helps urban planners identify urgent areas requiring intervention.
- Facilitates informed policy-making and resource allocation.
- By achieving these objectives, the project aims to develop a more inclusive and citizen-driven approach to urban planning. The system aligns with the real needs of the community, ensuring efficient and transparent governance.

1.3 SCOPE OF THE SYSTEM

The Urban Planning Tool is designed as a scalable and flexible solution adaptable to various urban environments. The system offers multiple functionalities, including:

Citizen Participation:

- Residents can report urban problems, vote on proposed developments, and track the status of their submissions.

Real-time Monitoring:

- Administrators have instant access to reported issues and voting trends.
- Enables timely decisions and effective resource allocation.

Local Government Integration:

- The system can be integrated with municipal services, ensuring submitted issues reach the appropriate authorities for resolution.

Scalability:

- Designed to support multiple cities and urban areas, accommodating growing user bases and data loads.

Mobile Compatibility:

- The platform is fully responsive and accessible on smartphones.
- Users can submit reports and vote from any location, enhancing accessibility.

Data Security and Privacy:

- Ensures secure storage and management of user data, reports, and voting records.
- Complies with data protection regulations to safeguard user privacy.

By implementing this system, urban planners and municipal authorities can improve community engagement, enhance infrastructure management, and adopt a more transparent and efficient approach to city development. This platform fosters greater civic responsibility and ensures that urban planning aligns with public needs.

II. SYSTEM ANALYSIS

2.1 EXISTING SYSTEM

Traditional urban planning methods rely heavily on manual reporting and bureaucratic procedures, which can be time-consuming and inefficient. Citizens usually report problems through phone calls, written complaints, or by visiting municipal offices in person. These approaches often lead to delays in problem resolution due to miscommunication, lost records, and slow response times. The lack of a transparent system results in mistrust between local authorities and the public, as people are unaware of the status of their reported concerns.

Additionally, decision-making in urban development is often centralized, with limited public participation. Citizens have minimal opportunities to provide input on



proposed projects, leading to dissatisfaction and potential conflicts regarding urban policies. Without a structured data-driven approach, urban planners struggle to prioritize tasks effectively. There is no centralized system to track reported issues, monitor problem resolution, or analyze voting trends for proposed projects. The absence of a real-time tracking mechanism often results in redundant efforts and inefficient use of resources, further compounding urban planning challenges.

2.2 PROPOSED SYSTEM

The proposed Urban Planning Tool aims to address the shortcomings of the existing system by providing an interactive, web-based platform for problem reporting and decision-making through community voting. The system is designed to streamline urban management and improve citizen engagement through the following features:

- **Citizen Problem Reporting:** A digital platform where residents can submit issues with descriptions, images, and locations, ensuring proper documentation of complaints.
- **Admin Dashboard:** A control panel for city officials to manage reported issues, create voting polls, and track responses in real time.
- **Voting System:** A polling feature that allows residents to vote on urban development initiatives, ensuring public participation and better community engagement.
- **Data Management and Analytics:** A structured database to store and analyze reported problems and voting trends, aiding in data-driven decision-making and priority management.
- **Geospatial Integration:** Interactive mapping features to visualize problem locations and monitor city-wide issues more effectively, helping authorities plan responses geographically.
- **Automated Alerts & Notifications:** Instant notifications for citizens and administrators on issue updates, new voting polls, and resolution status, ensuring all stakeholders remain informed.
- **User Authentication & Role-Based Access:** Ensuring secure login for citizens and administrators with appropriate access control to prevent unauthorized interventions.

III. DESIGN AND DEVELOPMENT

3.1 DESIGN PROCESS

The design process of the Urban Planning Tool follows a structured and well-defined approach to ensure that the system is developed with efficiency, usability, and scalability in mind. The system is built using the Software Development Life Cycle (SDLC) methodology, which consists of several critical stages, including requirement gathering, system design, implementation, testing, deployment, and maintenance. Each of these stages plays a crucial role in the development process, ensuring that the final system is robust, functional, and meets the needs of its users effectively.

3.1.1 DESIGN PRINCIPLES

The core design principles guiding the development of the Urban Planning Tool include:

User-Centered Design:

- The system is designed with a focus on user experience, ensuring an intuitive and interactive interface for both citizens and administrators.
- Usability testing and feedback mechanisms are incorporated to continuously improve the user experience.
- Accessibility considerations are included to cater to diverse user groups, including those with disabilities.
- Mobile-responsive design ensures accessibility on various devices and platforms.

Scalability:

- The architecture allows for future expansion and integration with other smart city solutions.
- The system can accommodate a growing number of users and increasing amounts of data without performance degradation.
- A modular approach ensures that new features can be added with minimal impact on existing components.



- Cloud-based infrastructure provides elasticity, allowing automatic resource allocation based on demand.

Security and Privacy:

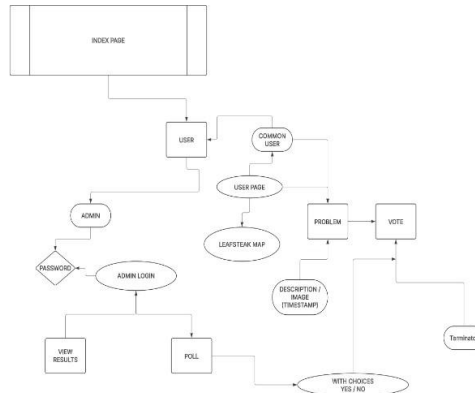
- Robust authentication and data protection measures are implemented to safeguard user information.
- Role-based access control ensures that only authorized users can access specific functionalities.
- Data encryption and secure communication protocols protect sensitive information from unauthorized access.
- Regular security audits and vulnerability assessments are conducted to ensure system integrity.

Efficiency:

- The system is optimized for high performance with minimal latency, ensuring a smooth user experience.
- Efficient database indexing and caching mechanisms enhance query performance and reduce response times.
- Load balancing and server optimization techniques are employed to handle peak usage periods.
- Automated system monitoring and maintenance tools help minimize downtime and ensure continuous availability.

System Architecture Diagram

The system follows a modular design approach, where different components are developed independently and seamlessly integrated to form a cohesive system. This approach ensures flexibility, maintainability, and reduced system dependencies. The primary components of the architecture include:



- **Frontend Layer:** The user interface for citizens and administrators, designed for ease of use and responsiveness.
- **Backend Layer:** The application logic, responsible for processing user requests and managing business rules.
- **Database Layer:** The storage system that houses all user data, reported problems, voting polls, and administrative information.
- **API Layer:** Provides communication between the frontend and backend, enabling data exchange and functionality execution.
- **Third-Party Integrations:** Support for GIS mapping, cloud storage, and external urban planning datasets.

3.1.2 INPUT DESIGN

Input design focuses on how users interact with the system to provide necessary information. The Urban Planning Tool provides an intuitive and well-structured interface for both citizens and administrators, ensuring ease of use and data accuracy.

Citizen Input Features:

Problem Reporting Form:

- Fields: Title, Description, Location, Image Upload
- Validations: Required fields, image format restriction
- Auto-suggestion for frequently reported issues



Voting System:

- Selection: Users can vote “OK” or “Not OK” on urban planning initiatives
- Security: Prevents multiple votes from the same user using unique identifiers
- Users can provide additional feedback alongside their votes

User Registration/Login:

- Secure authentication and encrypted password storage
- Password recovery and two-factor authentication options
- Profile management with notification preferences

Admin Input Features:

Poll Creation Form:

- Ability to categorize and schedule polls
- Options to edit or delete polls as needed
- Problem Management Panel:
 - Assign issues to relevant departments
 - Generate automated reports for unresolved issues

3.1.3 OUTPUT DESIGN

Citizen Output Features:

Problem Tracking Dashboard:

- Users can view the status of their reported issues
- Real-time updates on issue progress

Voting Results Display:

- Graphical representation of poll results
- Insights into community feedback

Admin Output Features:

Problem Management Dashboard:

- Filter and sort options for better issue management
- Generate reports based on priority levels

IV. CONCLUSION AND FUTURE SCOPE

CONCLUSION

The Urban Planning Tool has been meticulously developed to foster participatory decision-making in urban development, enabling a transparent, collaborative, and technologically advanced approach to city planning. This tool empowers users to actively engage in the urban development process by submitting problems, voting on pressing issues, and providing valuable feedback. By leveraging these features, citizens contribute to shaping their neighborhoods and ensuring that concerns are efficiently addressed by authorities.

A key component of the system is the admin dashboard, which plays a crucial role in streamlining the tracking and resolution of reported issues. By granting authorities access to real-time data, the platform facilitates proactive decision-making and the effective allocation of resources. Additionally, the integration of polling mechanisms provides a data-driven approach to prioritizing urban projects based on public interest and need.

SCOPE OF FUTURE DEVELOPMENT

While the current Urban Planning Tool provides a strong foundation for participatory urban governance, there are numerous opportunities for further enhancements and feature expansions. Future developments can leverage advanced technologies to improve functionality, efficiency, and user engagement. Below are some key areas for potential enhancements:



Advanced Data Analytics

- Implementing AI-based predictive analytics to identify emerging trends in urban issues, enabling authorities to take preventive actions before problems escalate.
- Utilizing machine learning algorithms to classify and prioritize reported issues based on severity, location, and public impact.
- Integrating big data analysis for pattern

Mobile Application Development

- Designing a fully responsive mobile application to enhance accessibility, ensuring that users can report and vote on issues conveniently from their smartphones.
- Implementing real-time push notifications to keep users informed about updates on reported issues, voting results, and new initiatives.

Multi-Level User Roles

- Introducing hierarchical admin access levels, allowing different stakeholders (e.g., municipal officers, regional managers, and local representatives) to manage issues relevant to their jurisdictions.
- Granting role-based permissions, ensuring that sensitive operations are controlled and limited to authorized personnel.

Automation and AI Support

- Deploying AI-powered chatbots to assist users in reporting issues, providing instant responses to common queries, and guiding users through platform features.
- Implementing natural language processing (NLP) to categorize and prioritize issues based on user descriptions.

Integration with Government Databases

- Establishing direct links to municipal databases, enabling real-time data synchronization and verification of reported issues.
- Facilitating automated updates where reported problems are cross-referenced with existing government records for swift action.

Citizen Engagement Features

- Creating discussion forums where citizens can deliberate on urban planning initiatives, propose solutions, and engage in meaningful dialogues with city officials.
- Introducing a reward system for active contributors, encouraging users to participate in reporting issues and voting on projects.
- Establishing public awareness campaigns, educating citizens on urban issues, and promoting community involvement in city development.

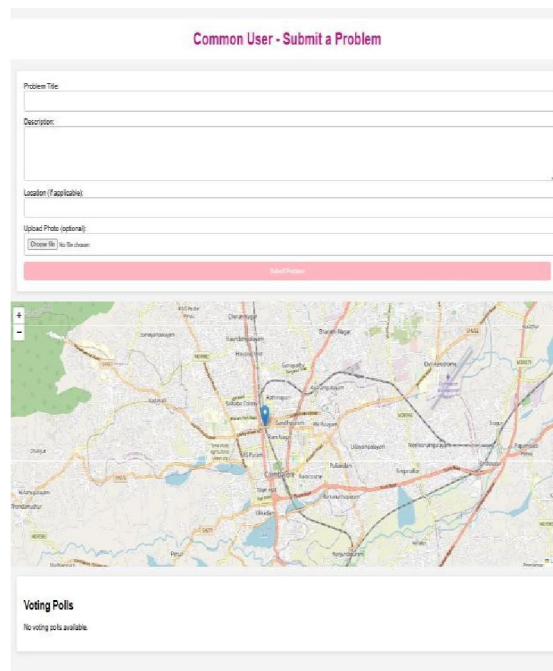
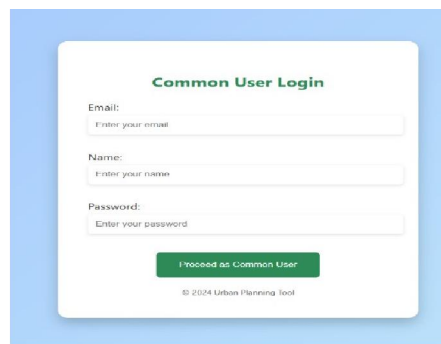
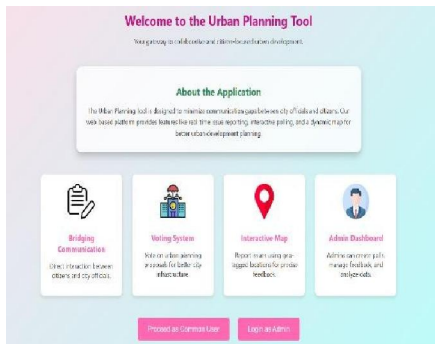
BIBLIOGRAPHY

- [1]. John P. Levis, *Smart City Planning and Development*, Springer Publications, 2nd Edition, 2020.
- [2]. Michael Batty, *The New Science of Cities*, MIT Press, 1st Edition, 2013.
- [3]. Kevin Lynch, *The Image of the City*, Harvard University Press, 1st Edition, 1960.
- [4]. Jane Jacobs, *The Death and Life of Great American Cities*, Vintage Books, Reprint Edition, 1992.
- [5]. Edward Glaeser, *Triumph of the City*, Penguin Press, 1st Edition, 2011.
- [6]. Anthony Townsend, *Smart Cities: Big Data, Civic Hackers, and the Quest for a New Utopia*, W.W. Norton & Company, 1st Edition, 2013.
- [7]. Stephen Graham, *Cities Under Siege: The New Military Urbanism*, Verso Books, 1st Edition, 2010.



- [8]. Richard Florida, *The Rise of the Creative Class*, Basic Books, Revised Edition, 2019.
- [9]. Peter Hall, *Cities in Civilization*, Pantheon, 1st Edition, 1998.
- [10]. Rob Kitchin, *The Data Revolution: Big Data, Open Data, Data Infrastructures and Their Consequences*, Sage Publications, 1st Edition, 2014.
- [11]. Manuel Castells, *The Rise of the Network Society*, Wiley-Blackwell, 2nd Edition, 2010.
- [12]. David Harvey, *Social Justice and the City*, University of Georgia Press, Revised Edition, 2009.
- [13]. Tim Campbell, *Beyond Smart Cities: How Cities Network, Learn and Innovate*, Routledge, 1st Edition, 2012.
- [14]. Susan S. Fainstein, *The Just City*, Cornell University Press, 1st Edition, 2010.
- [15]. Enrique Peñalosa, *Urban Transformations: Mobility for a Sustainable City*, Island Press, 1st Edition, 2018

RESULTS



ADMIN LOGIN

Admin Login

>
Login

Admin Dashboard

Submitted Problems

Title	Description	Location	Submitted On	Action
No problems submitted yet.				

Create a Voting Poll

Post Voting

Voting Results

Question	Description	Votes (OK)	Votes (Not OK)
road	in cement	1	0

